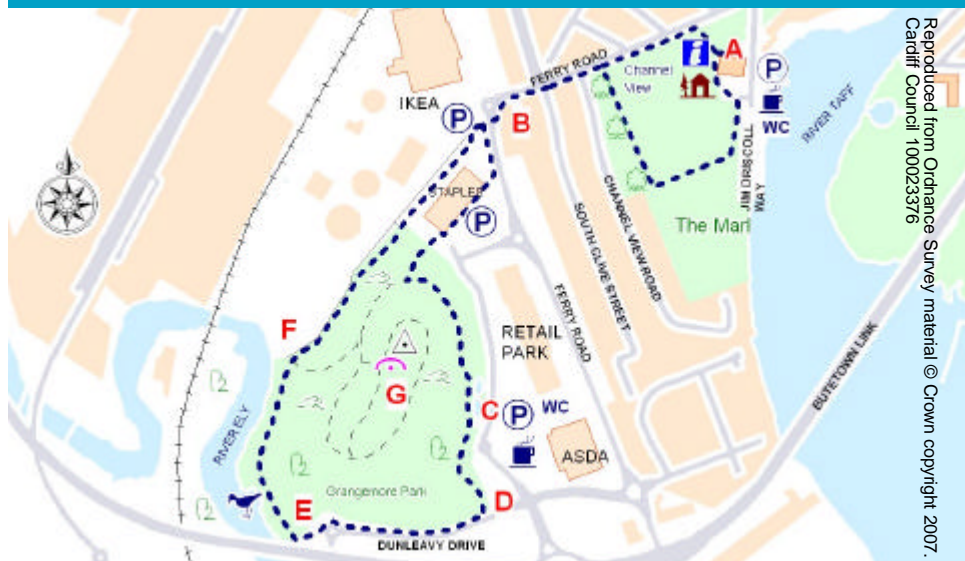


CARDIFF BAY Grangemore Park 2.0


mill
se
mill



Reproduced from Ordnance Survey material © Crown copyright 2007.
Cardiff Council 10023376

Grangemore Park DIRECTIONS

Start at the Channel View Centre (A). With your back to the entrance, turn left into the 'Marl,' (open space of playing fields) then turn left, follow the path. Turn right, opposite red bricked flats, in between poplar trees and cross the Marl. Note the view of Cardiff Marina. Turn right at blue fenced football pitch, follow through avenue of trees until the end of the



path, turning left onto Ferry Road. At the traffic lights cross South Clive Street and York Place, continue along Ferry Road, crossing at roundabout (B) (NB. Be careful crossing!).

Walk in front of Staples, Pizza Hut and more retail outlets on the left. Enter Grangemore Park through an entrance in wall (NB. large step). Walk over bridge and up steep slope. Follow path along the left side of the mound. Note the views across to Penarth Head. Walk past pond and picnic area on the left (C).

Leave the grass verge at (D) and turn right onto Dunleavy Drive, follow the red brick path and dry stone wall on the right.

Grangemore Park DIRECTIONS

Follow the road to a roundabout at (E), walk through the gate towards the river and around the path way, walking through an attractive stone passage. Turn right at the River Ely, follow the path beside the river.

When you reach the open space at (F), either continue straight along path, or for the fittest, cross the bridge, and follow the signs to climb a steep slope towards the top of the mound (G). Note the bronze sculpture. From (F) follow the path through a metal stile to end of path, with Wales & West entrance/ exit on left. Follow road to roundabout (B) turn into Ferry Road and cross York Place, South Clive Road and continue along the path.



After 50 yards, turn right onto 'Marl' via a gate. Take a left path around 'Marl'. Walk past Children's Play area on right, left into Channel View Centre Car Park (A).

Grangemore Park DETAILS MANYLION Parc Grangemore

This is an interesting circular walk set in the newly developed part of Cardiff Bay. It consists of a walk on a landscaped mound which was originally a landfill site. The Ely trail section, through Grangemore Park, follows the track alongside the river from Dunleavy Drive to Penarth Road.

There are spectacular views from the top in several directions of the surrounding hills, also some interesting features including sculptures and carvings.

In the undergrowth many birds can be seen feeding on the open grassland. Note the chain sculpture at the peak.


Mae hon yn daith gylchol ddi-ddorol mewn rhan o Fae Caerdydd a ddatblygwyd yn ddiweddar. Mae'n cynnwys tro ar dwmpath a dirluniwyd, oedd unwaith yn safle llenwi tir. Mae'r rhan o'r daith sydd ar lwybr Elái, trwy Barc Grangemore, yn dilyn llwybr yr afon o Dunleavy Drive i Heol Penarth.

Ar y copa, ceir golygfeydd gwych o'r bryniau cyfagos i sawl cyfeiriad, yn ogystal â rhai nodweddion diddorol sy'n cynnwys cerfluniau a cherfiadau.

Gellir gweld llawer o adar yn yr isdyfiant, yn bwydo ar y tir glas agored. Sylwch hefyd ar y cerflun o gadwyn ar y copa.

CYFARWYDDI ADAU Parc Grangemore

Cychwynnwch o Ganolfan Channel View (A). Gyda'ch cefn at y fynedfa, trowch i'r chwith i mewn i'r 'Marl' (llecyn agored o gaeau chwarae), yna trowch i'r chwith, gan ddilyn y llwybr. Trowch i'r dde, gyferbyn â'r fflatiau brics coch, rhwng y coed poplys, a chroeswch y Marl. Sylwch ar yr olygfa o Farina Caerdydd. Trowch i'r dde wrth y cae pêl-droed



sydd â ffensys glas, ewch trwy'r rhodfa o goed hyd at ddiwedd y llwybr, gan droi i'r dde am Ferry Road. Wrth y goleuadau traffig croeswch South Clive Street a York Place, yn eich blaen ar hyd Ferry Road, gan groesi'r ffordd wrth y gylchfan (B) (Cymerwch ofal wrth groesi!).

Cerddwch heibio i du blaen Staples, Pizza Hut ac unedau adwerthu eraill ar y chwith. Ewch i mewn i Barc Grangemore trwy fynedfa yn y wal (cymerwch ofal, mae gris mawr yma). Cerddwch dros y bont ac i fyny llethr serth. Dilynwch y llwybr ar hyd ochr chwith y twmpath. Sylwch ar y golygfeydd drosodd tuag at Drwyn Penarth. Ewch heibio'r pwll a'r man picnic ar y chwith (C).

CYFARWYDDI ADAU Parc Grangemore

Gadewch yr ymyl glaswellt yn (D) a throwch i'r dde am Dunleavy Drive, gan ddilyn y llwybr brics coch a'r wal gerrig sychion ar y dde. Dilynwch y ffordd tuag at y gylchfan yn (E), ewch trwy'r gât tuag at yr afon ac o amgylch y llwybr cerdded trwy dramwyfa gerrig atyniadol. Trowch i'r dde wrth Afon Elái gan ddilyn y llwybr wrth ochr yr afon.

Pan gyrhaeddwch chi'r llecyn agored yn (F), ewch un ai ymlaen ar hyd y llwybr yn (F) neu, i'r rhai mwyaf heini, croeswch y bont a dilyn yr arwyddion gan ddringo llethr serth tuag at ben y twmpath (G). Sylwch ar y cerflun efydd. O (F) dilynwch y llwybr trwy gamfa fetel, gyda mynedfa/allanfa Wales & West ar y chwith. Dilynwch y



ffordd tuag at gylchfan (B), trowch i mewn am Ferry Road a chroeswch York Place, South Clive Street ac yn eich blaen ar hyd y llwybr.

Ar ôl 50 llath, trowch i'r dde i'r 'Marl' trwy gât. Cerddwch heibio ardal Chwarae Plant ar y dde, ac yna trowch i'r chwith am Faes Parcio Channel View (A).